

State (State)

File: Blocks 1,2_ Identification of Sample Household

























Overview












Type: Discrete Valid cases: 63729

Format: character Invalid: 0

Width: 2

CATEGORIES

Value	Category	Cases	
01	Jammu & Kashmir	1118	 1.8%
02	Himachal Pradesh	1196	 1.9%
03	Punjab	1584	 2.5%
04	Chandigarh	182	 0.3%
05	Uttaranchal	616	 1.0%
06	Haryana	1321	 2.1%
07	Delhi	1616	 2.5%
08	Rajasthan	2956	 4.6%
09	Uttar Pradesh	5196	 8.2%
10	Bihar	2422	 3.8%
11	Sikkim	256	 0.4%
12	Arunachal Pradesh	571	 0.9%
13	Nagaland	452	 0.7%
14	Manipur	823	 1.3%
15	Mizoram	604	 0.9%
16	Tripura	1060	 1.7%
17	Meghalaya	624	 1.0%
18	Assam	2089	 3.3%
19	West Bengal	5651	 8.9%
20	Jharkhand	1216	 1.9%
21	Orissa	2628	 4.1%
22	Chhattisgarh	1282	 2.0%
23	Madhya Pradesh	2678	 4.2%
24	Gujrat	2570	 4.0%

25	Daman & Diu	120	 0.2%
26	Dadra & Nagar Haveli	131	 0.2%
27	Maharashtra	5040	 7.9%
28	Andhra Pradesh	5635	 8.8%
29	Karnataka	3013	 4.7%
30	Goa	191	 0.3%
31	Lakshadweep	64	 0.1%
32	Kerala	3132	 4.9%
33	Tamil Nadu	5225	 8.2%
34	Pondichery	216	 0.3%
35	Andaman & Nicobar	251	 0.4%

Warning: these figures indicate the number of cases found in the data file. They cannot be interpreted as summary statistics of the population of interest.

Imputation and Derivation

DERIVATION

This variable has been derived from the variable "State - Region" to enable the users to easily access state wise data.