

























State (State)












File: Blocks 1,2_ Identification of sample household

Overview

Type: Discrete Valid cases: 29631
Format: character Invalid: 0
Width: 2

CATEGORIES

Value	Category	Cases	
01	Jammu & Kashmir	481	 1.6%
02	Himachal Pradesh	581	 2.0%
03	Punjab	600	 2.0%
04	Chandigarh	167	 0.6%
05	Uttaranchal	224	 0.8%
06	Haryana	563	 1.9%
07	Delhi	427	 1.4%
08	Rajasthan	1362	 4.6%
09	Uttar Pradesh	3728	 12.6%
10	Bihar	1670	 5.6%
11	Sikkim	208	 0.7%
12	Arunachal Pradesh	423	 1.4%
13	Nagaland	144	 0.5%
14	Manipur	636	 2.1%
15	Mizoram	420	 1.4%
16	Tripura	424	 1.4%
17	Meghalaya	317	 1.1%
18	Assam	1052	 3.6%
19	West Bengal	2020	 6.8%
20	Jharkhand	801	 2.7%
21	Orissa	1064	 3.6%
22	Chhattisgarh	588	 2.0%
23	Madhya Pradesh	1422	 4.8%
24	Gujrat	1124	 3.8%

25	Daman & Diu	63	 0.2%
26	Dadra & Nagar Haveli	64	 0.2%
27	Maharashtra	2124	 7.2%
28	Andhra Pradesh	2034	 6.9%
29	Karnataka	1348	 4.5%
30	Goa	80	 0.3%
31	Lakshadweep	64	 0.2%
32	Kerala	1132	 3.8%
33	Tamil Nadu	2056	 6.9%
34	Pondichery	112	 0.4%
35	Andaman & Nicobar	108	 0.4%

Warning: these figures indicate the number of cases found in the data file. They cannot be interpreted as summary statistics of the population of interest.

Imputation and Derivation

DERIVATION

This variable has been derived from the variable "St_Region" to enable the users to easily access state wise data.