

























State (State)




File: Visit 1_Blocks 1&2_ Identification of sample household

Overview

Type: Discrete Valid cases: 143285
Format: character Invalid: 0
Width: 2

CATEGORIES

Value	Category	Cases	
01	Jammu & Kashmir	2323	 1.6%
02	Himachal Pradesh	2344	 1.6%
03	Punjab	3975	 2.8%
04	Chandigarh	503	 0.4%
05	Uttaranchal	1169	 0.8%
06	Haryana	2630	 1.8%
07	Delhi	2596	 1.8%
08	Rajasthan	6672	 4.7%
09	Uttar Pradesh	16469	 11.5%
10	Bihar	8185	 5.7%
11	Sikkim	1232	 0.9%
12	Arunachal Pradesh	1265	 0.9%
13	Nagaland	896	 0.6%
14	Manipur	2561	 1.8%
15	Mizoram	1889	 1.3%
16	Tripura	2352	 1.6%
17	Meghalaya	1776	 1.2%
18	Assam	4766	 3.3%
19	West Bengal	11120	 7.8%
20	Jharkhand	3523	 2.5%
21	Orissa	4273	 3.0%
22	Chhattisgarh	2637	 1.8%
23	Madhya Pradesh	6586	 4.6%
24	Gujrat	4553	 3.2%

25	Daman & Diu	224	 0.2%
26	Dadra & Nagar Haveli	336	 0.2%
27	Maharashtra	11661	 8.1%
28	Andhra Pradesh	9366	 6.5%
29	Karnataka	6260	 4.4%
30	Goa	392	 0.3%
31	Lakshadweep	224	 0.2%
32	Kerala	6029	 4.2%
33	Tamil Nadu	11235	 7.8%
34	Pondichery	670	 0.5%
35	Andaman & Nicobar	593	 0.4%

Warning: these figures indicate the number of cases found in the data file. They cannot be interpreted as summary statistics of the population of interest.

Imputation and Derivation

DERIVATION

This variable has been derived from the variable "State_Region" to enable the users to easily access state wise data.