

State (State)

File: Blocks 1,2,3,4,5_Visit 1_Household characteristics

























Overview









Type: Discrete Valid cases: 57031

Format: character Invalid: 0

Width: 2

CATEGORIES

Value	Category	Cases	
02	Andhra Pradesh	4283	 7.5%
03	Assam	1995	 3.5%
04	Bihar	4311	 7.6%
05	Gujarat	2270	 4.0%
06	Haryana	846	 1.5%
07	Himachal Pradesh	1093	 1.9%
08	Jammu & Kashmir	937	 1.6%
09	Karnataka	2561	 4.5%
10	Kerala	2155	 3.8%
11	Madhya Pradesh	4201	 7.4%
12	Maharashtra	4949	 8.7%
13	Manipur	747	 1.3%
14	Meghalaya	479	 0.8%
15	Nagaland	405	 0.7%
16	Orissa	2130	 3.7%
17	Punjab	1874	 3.3%
18	Rajasthan	2337	 4.1%
19	Sikkim	272	 0.5%
20	Tamil Nadu	4056	 7.1%
21	Tripura	1064	 1.9%
22	Uttar Pradesh	6597	 11.6%
23	West Bengal	3860	 6.8%
24	A & N Islands	531	 0.9%
25	Arunachal Pradesh	611	 1.1%

26	Chandigarh	170	 0.3%
27	Dadra & Nagar Haveli	179	 0.3%
28	Delhi	630	 1.1%
29	Goa	218	 0.4%
30	Lakshdweep	122	 0.2%
31	Mizoram	765	 1.3%
32	Pondicherry	241	 0.4%
33	Daman & Diu	142	 0.2%

Warning: these figures indicate the number of cases found in the data file. They cannot be interpreted as summary statistics of the population of interest.

Imputation and Derivation

DERIVATION

This variable has been derived from the variable "State Region" to enable the users to easily access state wise data.